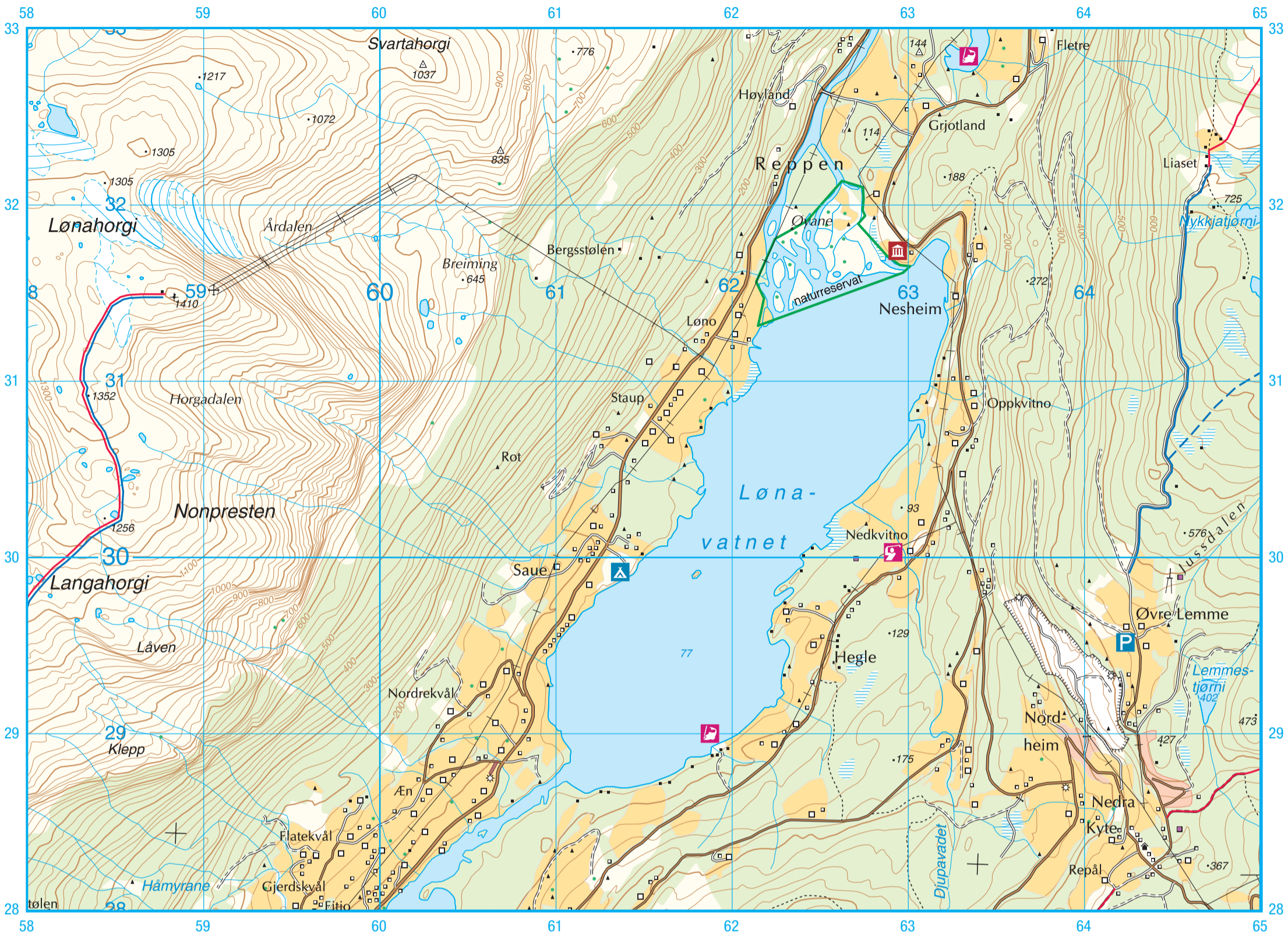


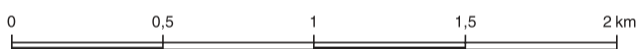
Survey Map

Please be aware, that in order to preserve the scale the map, if printed, should be printed in colour onto A3 paper.

Lonavatnet



Scale: 1:25 000
Contour level: 20 m



Tourist information

- Marked footpath
- Unmarked footpath
- Year-round footbridge
- Summer footbridge
- Prepared ski trail
- Marked ski trail
- Illuminated ski trail
- Ski lift
- Bicycle route. Trundle path

- Down hill
- Swimming
- Fishing
- Ski jump
- Rafting
- Rifle shooting
- Cycle path
- Self-service tourist hut
- Tourist cabin without supplies
- Motor home dumping station
- Camp site cabins
- Camp site
- Airport
- Gondola lift

- Hotel/lodging
- Information
- Railway station
- Cafeteria
- Car park
- Picnic area
- Restaurant

Nature areas

- Waterfall

Culture and entertainment

- Cultural monument
- Museum

Buildings and populated area

- City. Built-up area
- Dominant building
- Hotel etc.
- Farm. House. Cabin
- Chalet. Shanty, boatshed
- Church. Cemetery
- School. Meetinghouse
- Service building
- Other building

Other cultural features

- Industry, power station
- Quarry, gravel pit
- Power line
- Dam
- Ski jump
- Rifle range
- Sports ground
- Pipeline
- Mast, tower

Boundaries

- County-/District boundary
- Crown land boundary
- Nature conservation area

Relief

- Contour lines
- Trigonometric point
- Spot elevation
- Lake elevation
- Max./min. lake elevation

Communications

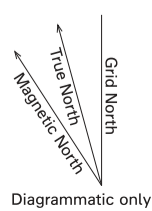
- State road
- County road
- District road
- Private road
- Footpath; marked, unmarked
- Toll road, closed
- Tunnel
- Bridge. Foot bridge
- Railway, multiple track
- Public transport building

Vegetation and land cover

- Group of trees. Forest
- Marsh
- Cultivated area
- Scree, talus
- Embankment
- Glacier

Communications

- District road
- Private road
- Footpath; marked, unmarked
- Toll road, closed
- Tunnel
- Snowshed
- Bridge. Foot bridge
- Ferry route
- Railway
- Public transport building



Kartet er produsert digitalt ved bruk av data fra kartdatabasen N50 KARTDATA fra Statens kartverk. Turistopplysninger er gitt av DNT og VU

Nordeca AS
www.nordeca.com
www.kartbutikken.no
Opptrykk: Nordeca 2016
Reprints: Nordeca 2016
Tillatelsesnummer: 12247NE-586
Forsidebilde: Utsikt over Lona og Bavalen
Foto: © Lars H Krempig / NN / Samfoto
© Nordeca 2016